




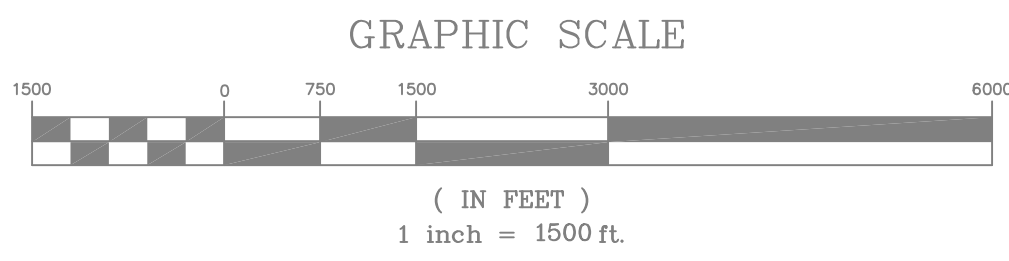


LEGEND

	SEDIMENT IMPAIRED STREAM
	URBANIZED AREA
	DRAINAGE AREA TO WATERSHEDS
	STREAM
	MUNICIPAL BOUNDARY



NO.	DATE	DESCRIPTION

**CBPRP PLANNING
AREA MAP**

Gordon L. Brown & Associates, Inc.
Civil Engineers & Surveyors
2238 South Queen Street
York, Pa. 17402-4631
GLB&A (717) 741-4621

EAST MANCHESTER TOWNSHIP
York County, Pennsylvania

DRAWN BY	M.E.W.
CHECKED BY	B.W.T.
SCALE	1"=1500'
DATE	07/27/17
DWG. NO.	L-3705
FILE NO.	37.17.14809
SHEET	1 OF 3